


CROSS SECTIONS
SCALE 1 IN. = 5 FT

HILLCREST AVENUE




Station 204+00.00 To Station 204+75.00

2/13/2023
I:\Projects\2500761\00-North_Elementary_SRT\CAD\06\06\Sheets\060618.dwg

PROJECT NAME EN14-106-158	SHEET NO. 15
------------------------------	-----------------

CROSS SECTIONS
SCALE 1 IN. = 5 FT


HILLCREST AVENUE



2/13/2023
I:\Projects\2500761\100-North_Elementary_SRT\SCAD\06\06\Sheets\060618_x.rdp

CROSS SECTIONS
SCALE 1 IN. = 5 FT

HILLCREST AVENUE




Station 206+00.00 To Station 206+75.00

2/13/2023
I:\Projects\2500761\100-North_Elementary_SRT\SCAD\06\16\Sheets\06018.dgn

CROSS SECTIONS
SCALE 1 IN. = 5 FT

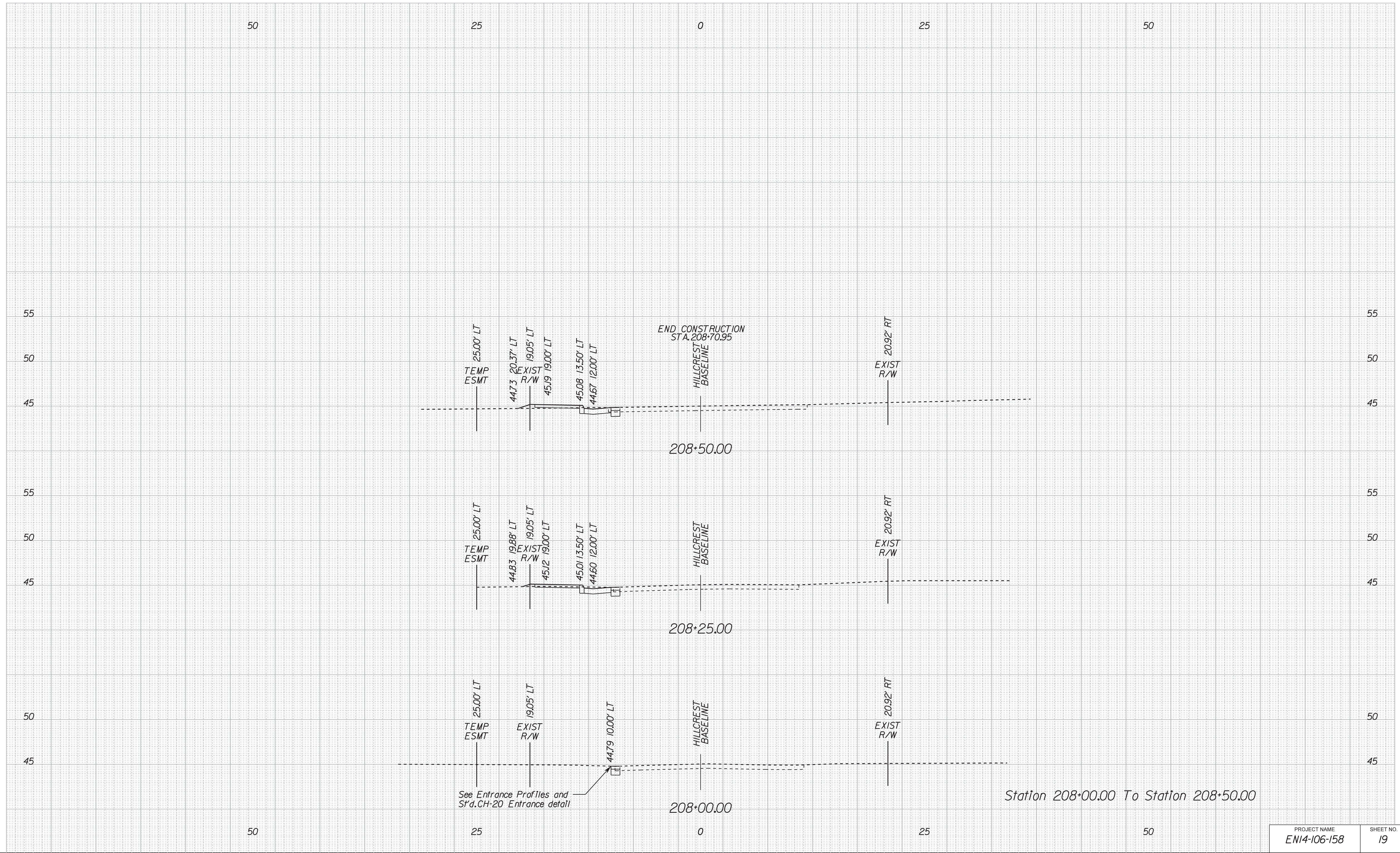
HILLCREST AVENUE



2/13/2023
I:\Projects\2500761\00-North_Elementary_SRT\S\CAD\06\06\Sheets\060818_x.rdp

CROSS SECTIONS
SCALE 1 IN. = 5 FT

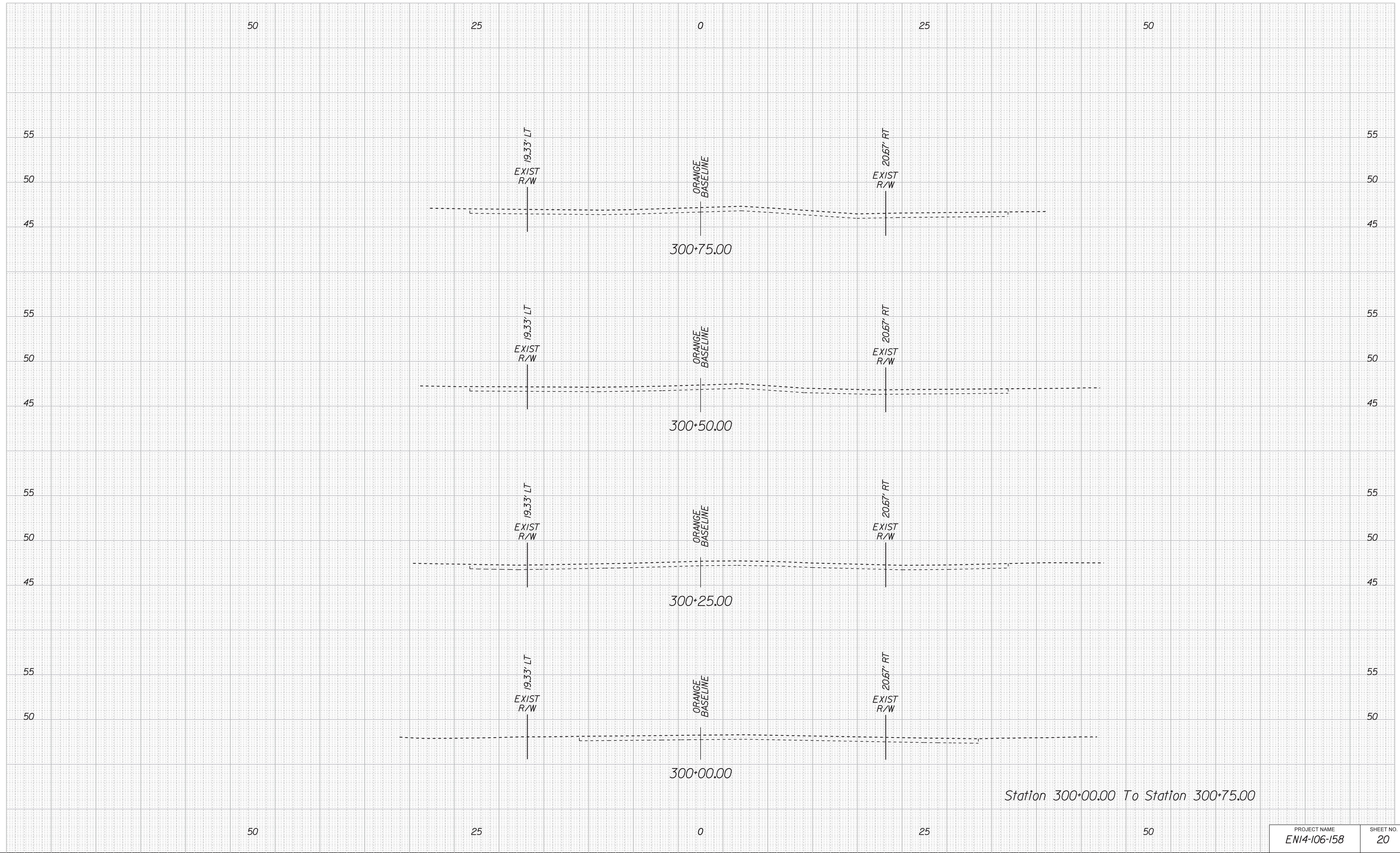
HILLCREST AVENUE



2/23/2023
I:\Projects\2500761\00-North_Elementary_SRT\SCAD\06\06\Sheets\060818_x.rdg

CROSS SECTIONS
SCALE 1 IN. = 5 FT

ORANGE AVENUE



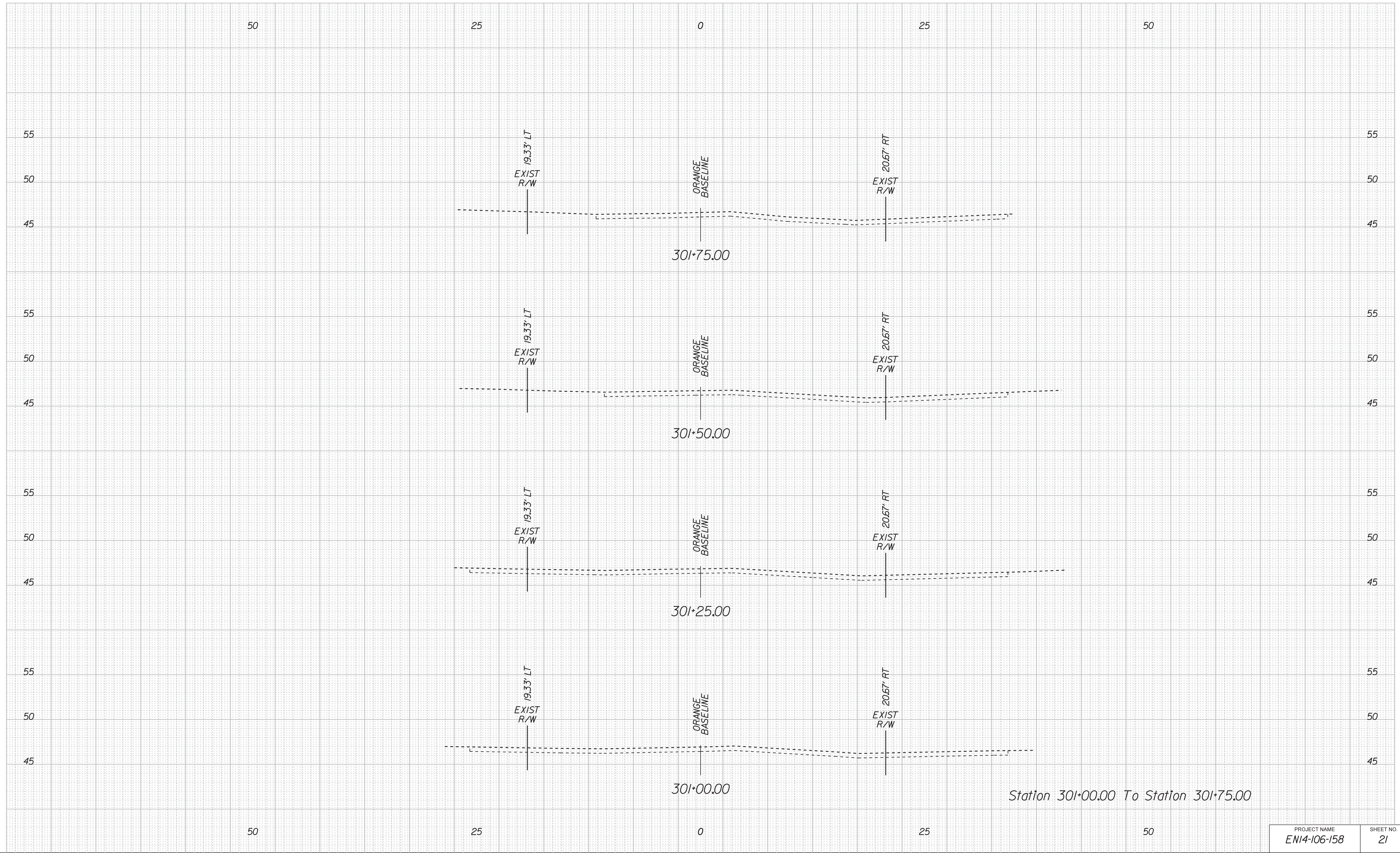
Station 300+00.00 To Station 300+75.00

2/13/2023
I:\Projects\500761\00-North Elementary_SRT\CAD\06\06\Sheets\060818_x.cad

PROJECT NAME EN14-106-158	SHEET NO. 20
------------------------------	-----------------

CROSS SECTIONS
SCALE 1 IN. = 5 FT

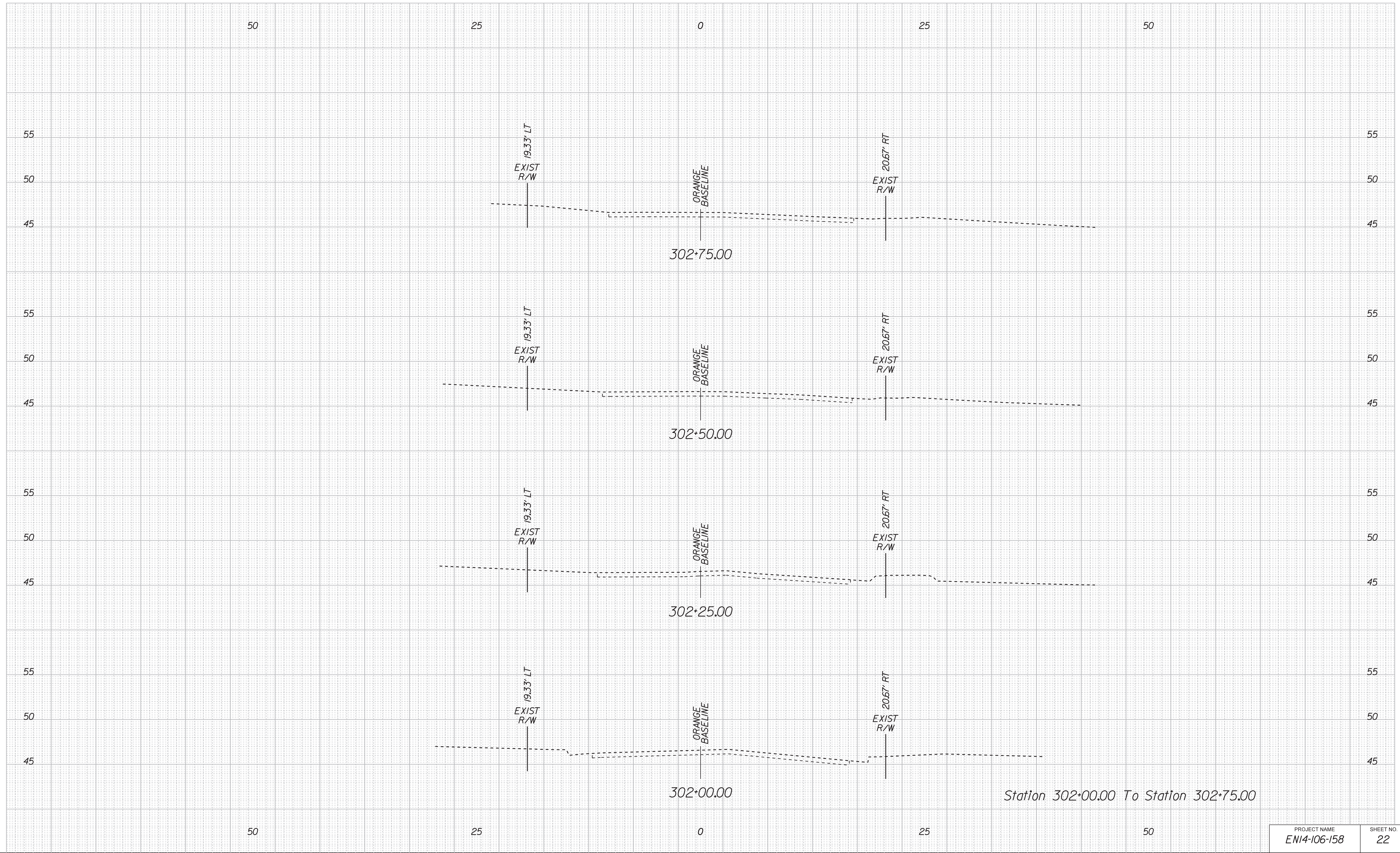
ORANGE AVENUE



2/13/2023
I:\Projects\500761\00-North_Elementary_SRT\CAD\06\06\Sheets\060818_x.cdp

CROSS SECTIONS
SCALE 1 IN. = 5 FT


ORANGE AVENUE



2/13/2023
I:\Projects\500761\00-North Elementary_SRT\CAD\06\06\Sheets\06018_a.cad

CROSS SECTIONS
SCALE 1 IN. = 5 FT

ORANGE AVENUE




2/13/2023
I:\Projects\500761\00-North_Elementary_SRT\CAD\06\06\Sheets\060818_c.dgn

PROJECT NAME	SHEET NO.
EN14-106-158	23

CROSS SECTIONS
SCALE 1 IN. = 5 FT

ORANGE AVENUE



2/13/2023
I:\Projects\500761\00-North_Elementary_SRT\SCAD\06\06\Sheets\060818_c.dgn